

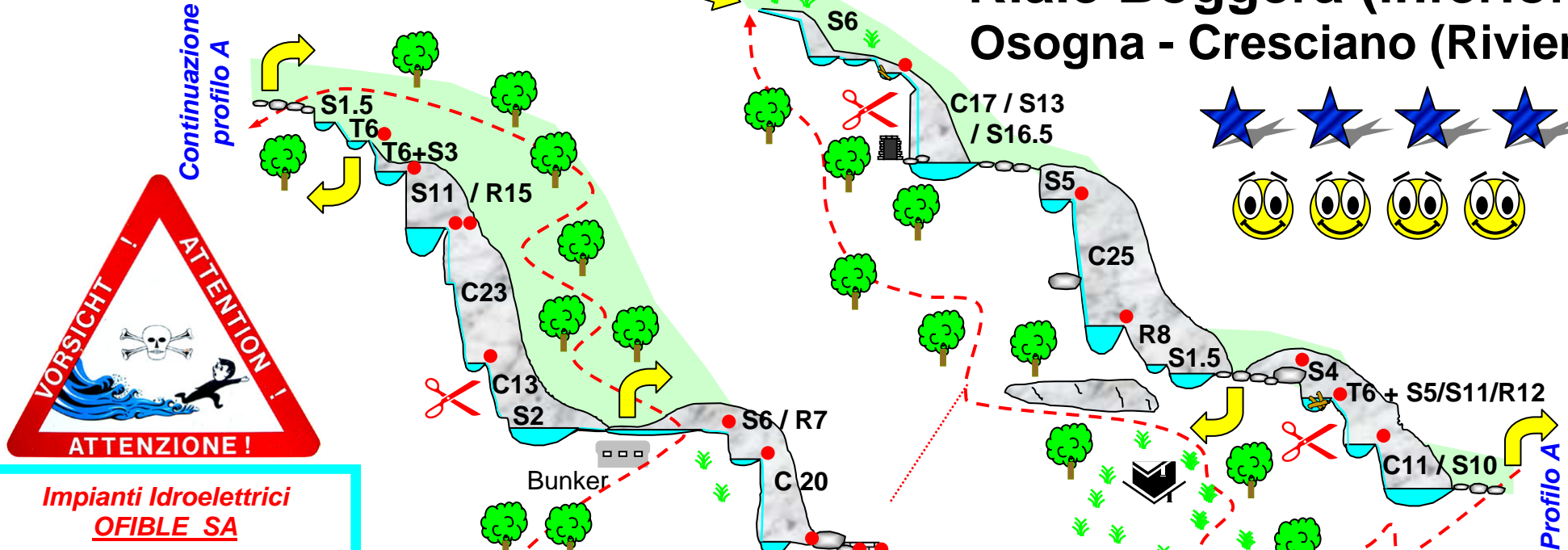
Coord. :
720.230
129.090

START
480 m

Val Cresciano

Riale Boggera (inferiore)

Osogna - Cresciano (Riviera)



Impianti Idroelettrici
OFIBLE SA
Infoline : 091 756 66 15

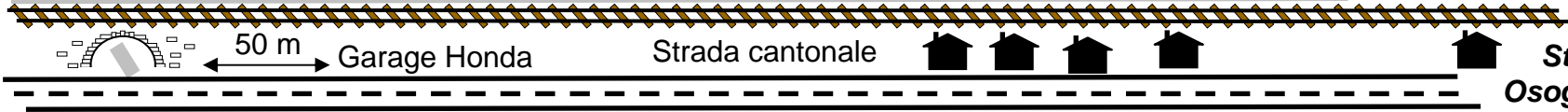
I	II	III	IV	V	VI	VII	VIII	IX	X	XI	XII	

Carta 1:25000
OSOGNA 1293

Bunker

Partenza del sentiero
in fondo a destra del
posteggio







Strada in terra battuta



Coord. :
719.800
128.930



END
270 m

-  3a,3b, II
-  2A, 2D
-  2 h
-  210 m
-  30 min
-  0 min