








# Val Giumaglio

## Giumaglio (Valle Maggia)

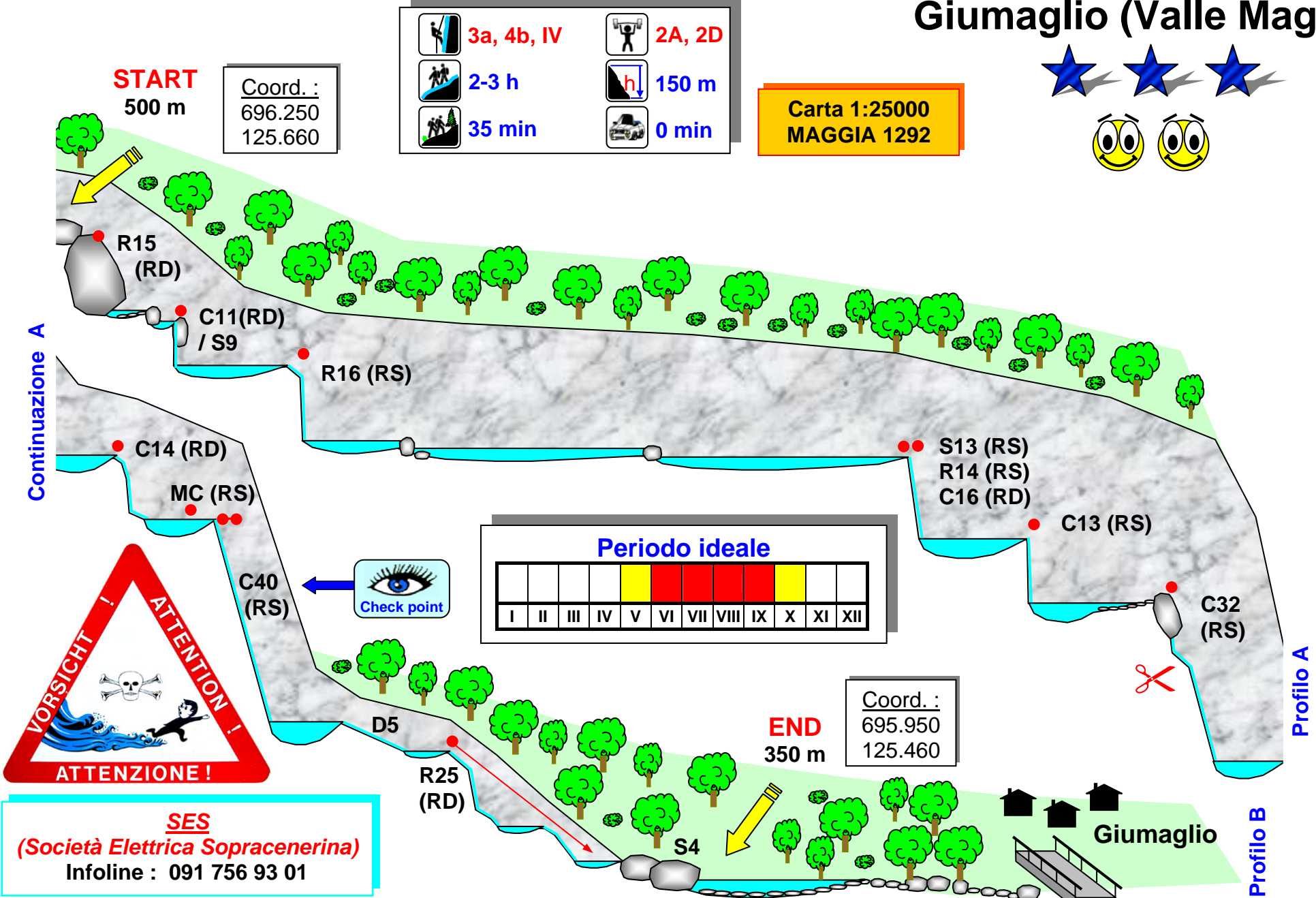


Carta 1:25000  
MAGGIA 1292

	3a, 4b, IV		2A, 2D
	2-3 h		150 m
	35 min		0 min

Coord. :  
696.250  
125.660

START  
500 m



**SES**  
*(Società Elettrica Sopracenerina)*  
Infoline : 091 756 93 01