

Val d'Osogna

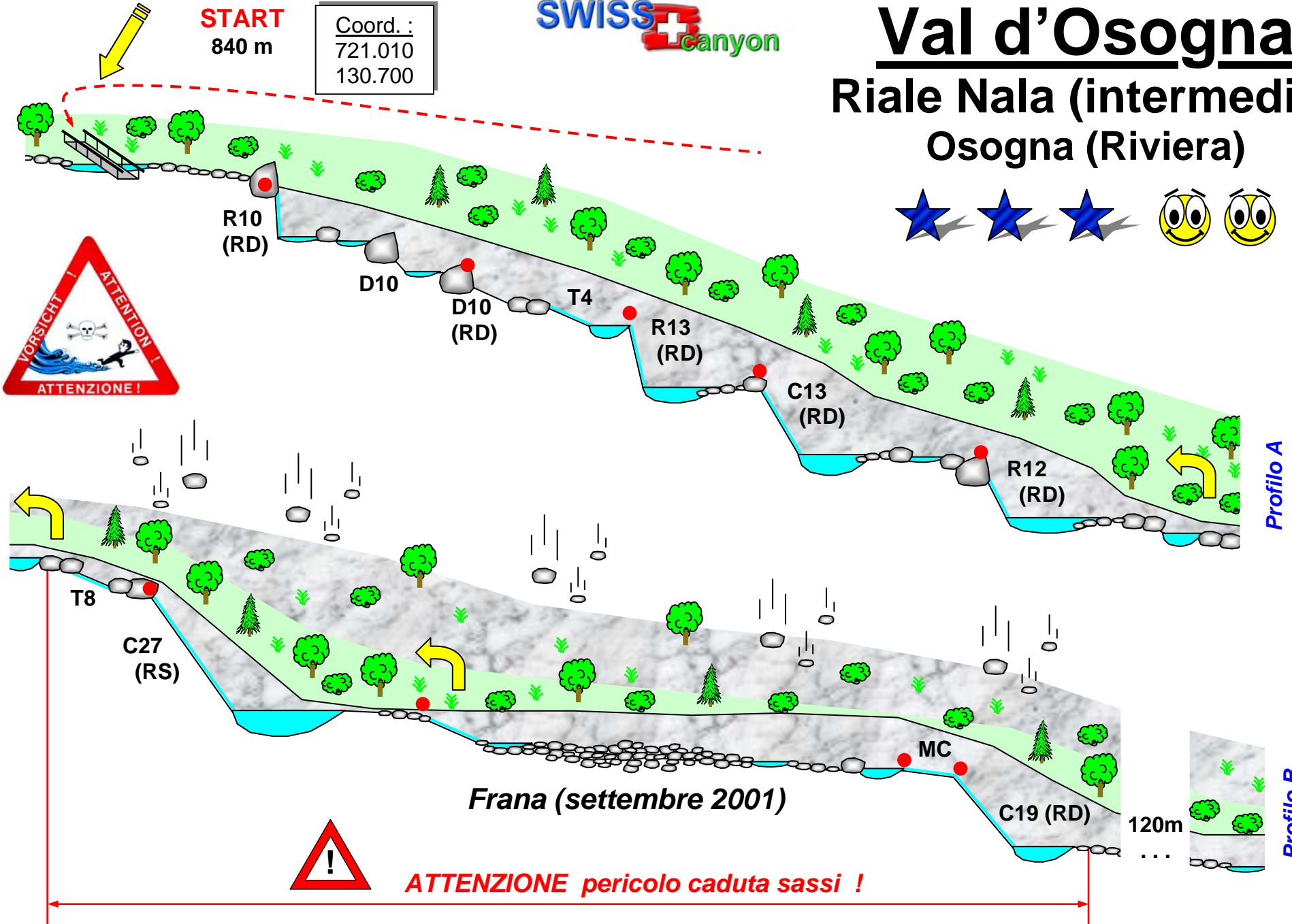
Riale Nala (intermedio)

Osogna (Riviera)

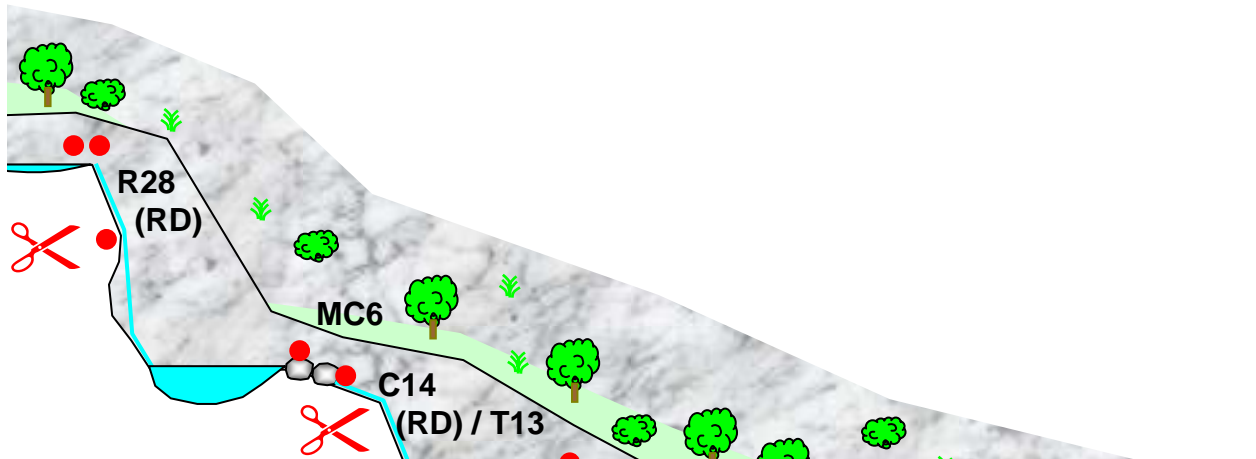


START
840 m

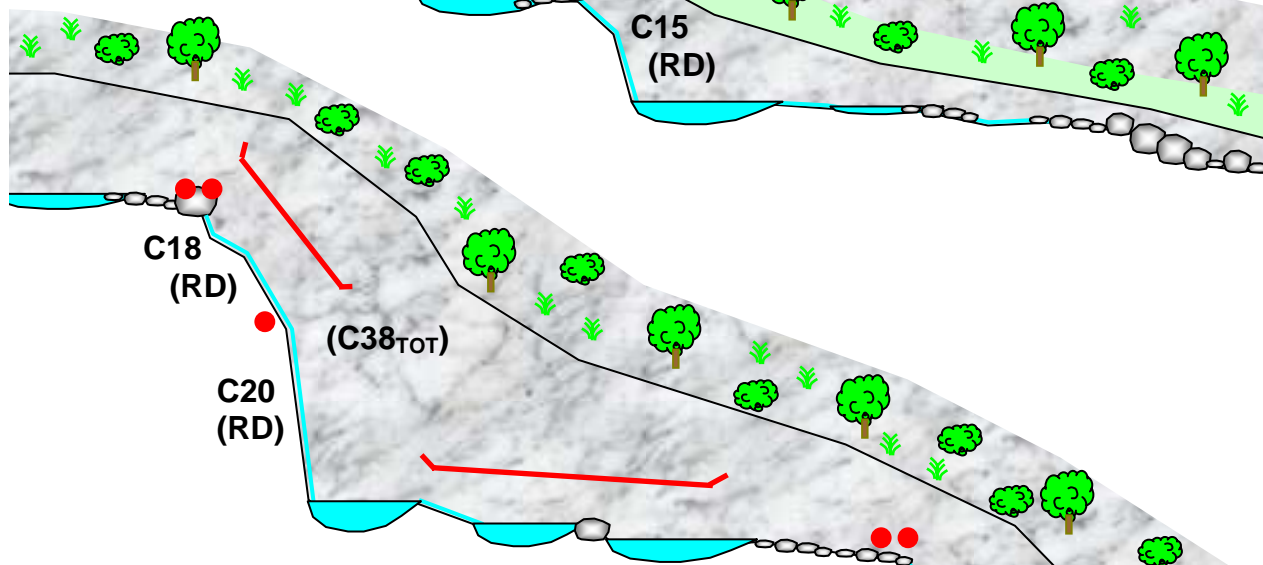
Coord. :
721.010
130.700



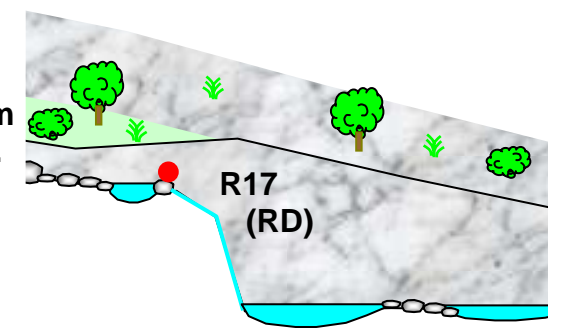
Continuazione B



Continuazione C



150m









Profilo C

C35 (RD)

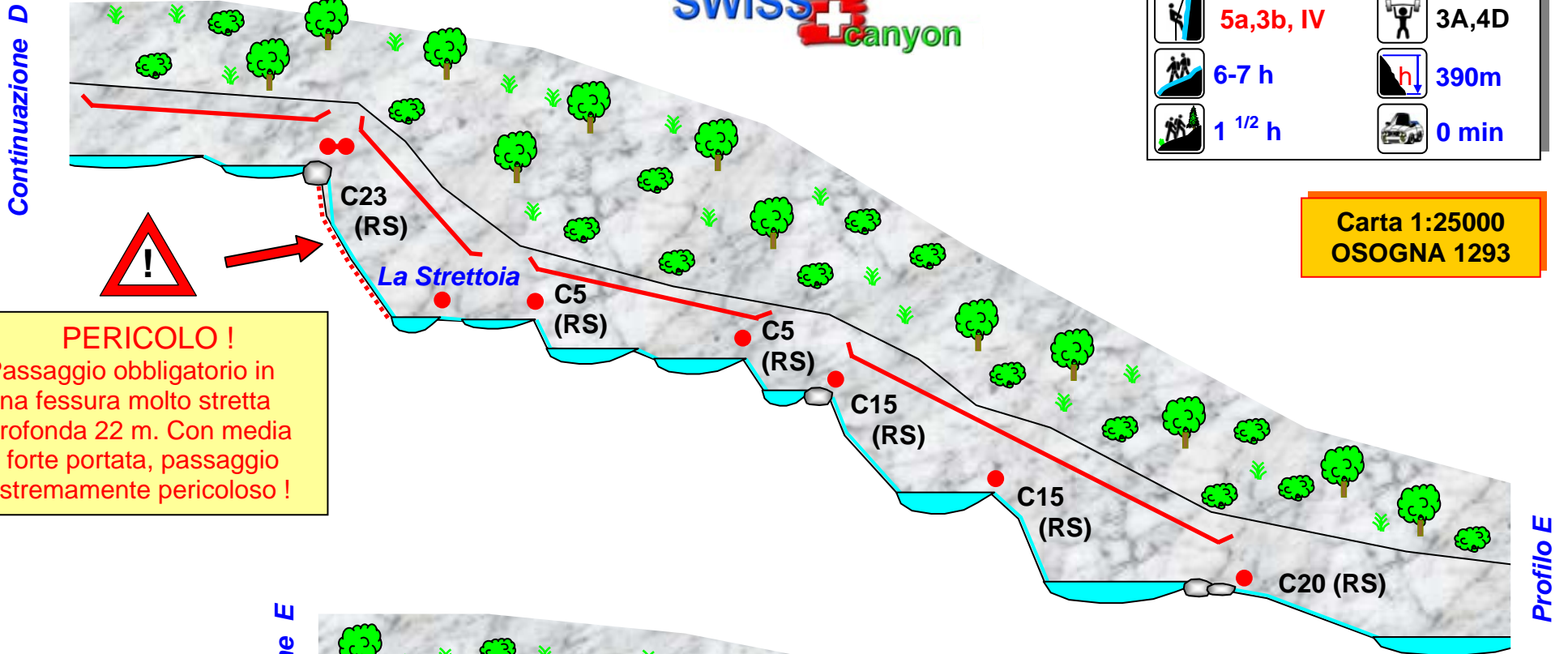
Profilo D

C13 (RD)



	5a,3b, IV		3A,4D
	6-7 h		390m
	1 1/2 h		0 min

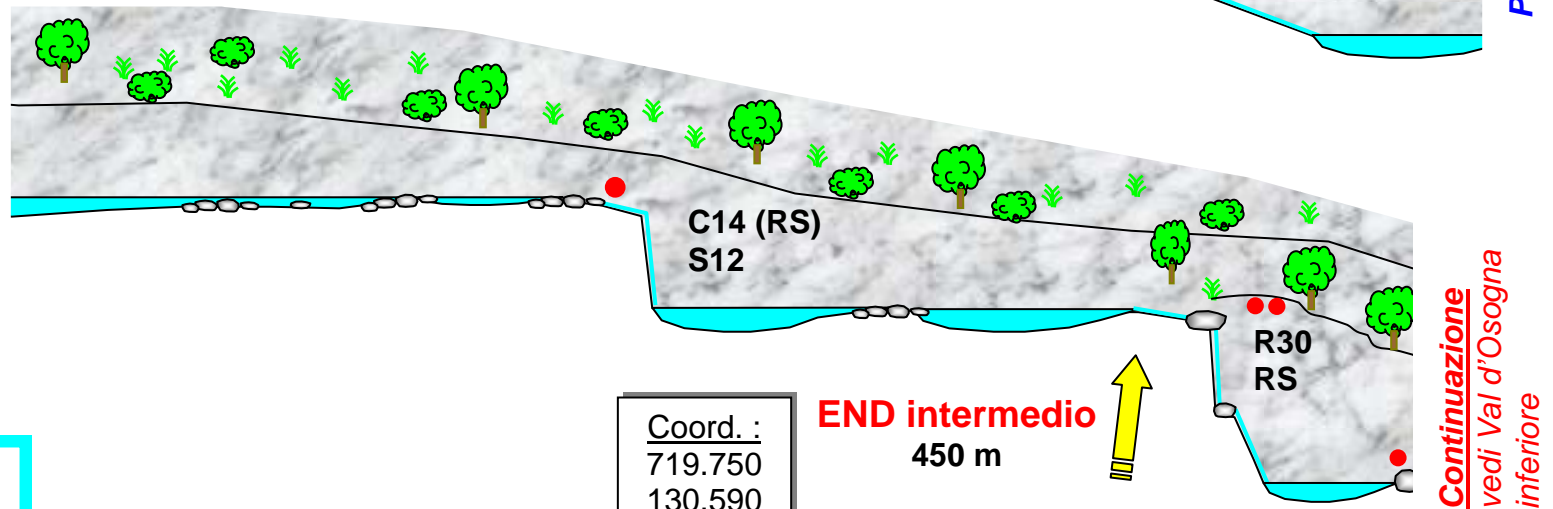
Carta 1:25000
OSOGNA 1293



PERICOLO !
Passaggio obbligatorio in una fessura molto stretta profonda 22 m. Con media o forte portata, passaggio estremamente pericoloso !



Continuazione E



Coord. :
719.750
130.590

END intermedio
450 m



Vedi parte inferiore

Impianti Idroelettrici
OFIBLE SA
Infoline 091 756 66 15