


# Val Progero







## Riale delle Palme

### Gudo (Piano di Magadino)



**START**  
460 m

Coord. :  
716.225  
115.350

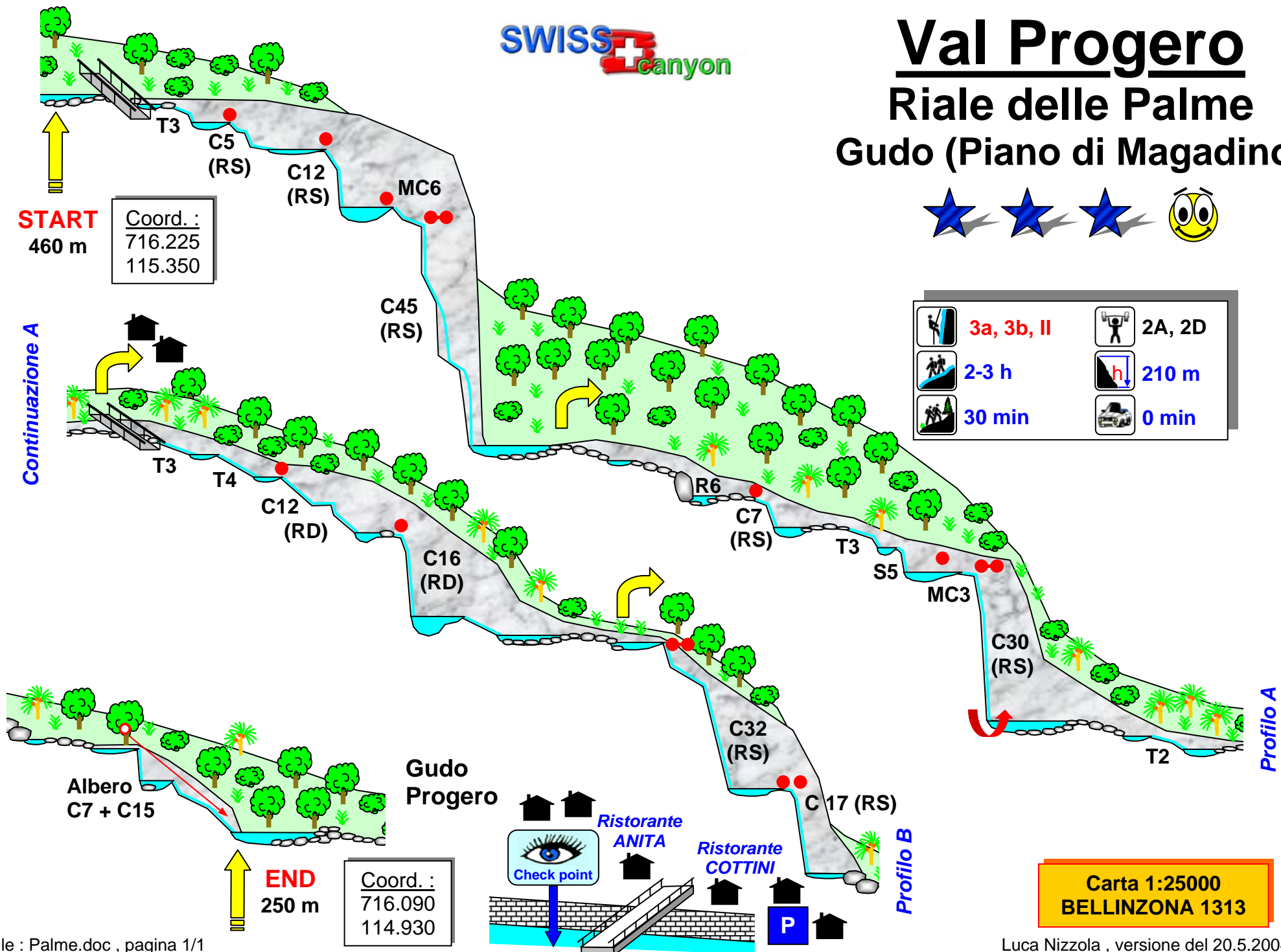
	3a, 3b, II		2A, 2D
	2-3 h		210 m
	30 min		0 min

Continuazione A

Continuazione B

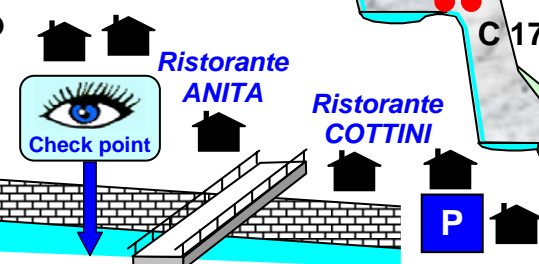
Profilo A

Profilo B



Albero  
C7 + C15

Gudo  
Progero



Coord. :  
716.090  
114.930

Carta 1:25000  
BELLINZONA 1313